



EARTH QUAKE REPORTING SYSTEM CONCEPT EVOLUTION IN ENTERPRISE SOCIAL NETWORKS

^{#1}H.Meenal- M.Tech Pursuing,

^{#2}A. Shiva Kumar -Assistant Professor,

Department of Computer Science & Engineering,

MAHAVEER INSTITUTE OF SCIENCE & TECHNOLOGY, Hyderabad.

Abstract: *Twitter has received much attention recently. An important characteristic of Twitter is its real-time nature. We investigate the real-time interaction of events such as earthquakes in Twitter and propose an algorithm to monitor tweets and to detect a target event. To detect a target event, we devise a classifier of tweets based on features such as the keywords in a tweet, the number of words, and their context. Subsequently, we produce a probabilistic spatiotemporal model for the target event that can find the center of the event location. We regard each Twitter user as a sensor and apply particle filtering, which are widely used for location estimation. The particle filter works better than other comparable methods for estimating the locations of target events. As an application, we develop an earthquake reporting system for use in Japan. Because of the numerous earthquakes and the large number of Twitter users throughout the country, we can detect an earthquake with high probability (93 percent of earthquakes of Japan Meteorological Agency (JMA) seismic intensity scale 3 or more are detected) merely by monitoring tweets. Our system detects earthquakes promptly and notification is delivered much faster than JMA broadcast announcements*

Index Terms—Twitter, event detection, social sensor, location estimation, earthquake

Keywords: *Include at least 4 keywords or phrases, must be separated by commas to distinguish them*

1. INTRODUCTION

TWITTER, a popular micro blogging service, has received much attention recently. This online social network is used by millions of people around the world to remain socially connected to their friends, family members, and coworkers through their computers and mobile phones [1]. Twitter asks one question, “What’s happening?” Answers must be fewer than 140 characters. A status update message, called a tweet, is often used as a message to friends and colleagues. A user can follow other users; that user’s followers can read her tweets on a regular basis. A user who is being followed by another user need not necessarily reciprocate by following them back, which renders the links of the network as directed. Since its launch on July 2006, Twitter users have increased rapidly. The number of registered Twitter users exceeded 100 million in April 2010. The service is still adding about 300,000 users per day.1 currently, 190 million users use Twitter per month, generating 65 million tweets per day.2 Many researchers have published their studies of Twitter

to date, especially during the past year. Most studies can be classified into one of three groups: first, some researchers have sought to analyze the network structure of Twitter [2], [3], [4]. Second, some researchers have specifically examined characteristics of Twitter as a social medium [5], [6]. Third, some researchers and developers have tried to create new applications using Twitter [7], [8].

Twitter is categorized as a microblogging service. Microblogging is a form of blogging that enables users to send brief text updates or micromedia such as photographs or audio clips. Microblogging services other than Twitter include Tumblr, Plurk, Jaiku, identi.ca, and others.3 Our study, which is based on the real-time nature of one social networking service, is applicable to other micro blogging services, but we specifically examine Twitter in this study because of its popularity and data volume.

An important characteristic that is common among micro blogging services is their real-time nature. Although blog users typically update their blogs once every several days, Twitter users write tweets several



times in a single day. Users can know how other users are doing and often what they are thinking about now, users repeatedly return to the site and check to see what other people are doing. Several important instances exemplify their real-time nature: in the case of an extremely strong earthquake in Haiti, many pictures were transmitted through Twitter. People were thereby able to know the circumstances of damage in Haiti immediately. In another instance, when an airplane crash-landed on the Hudson River in New York, the first reports were published through Twitter and tumbler.

In such a manner, numerous update results in numerous reports related to events. They include social events such as parties, baseball games, and presidential campaigns. They also include disastrous events such as storms, fires, traffic jams, riots, heavy rainfall, and earthquakes. Actually, Twitter is used for various real-time notifications such as that necessary for help during a large-scale fire emergency or live traffic updates. Adam Ostrow, the Editor in Chief at Mashable, a social media news blog, wrote in his blog about the interesting phenomenon of real-time media⁴:

This post well represents the motivation of our study. The research question of our study is, “can we detect such event occurrence in real-time by monitoring tweets?” This paper presents an investigation of the real-time nature of Twitter that is designed to ascertain whether we can extract valid information from it. We propose an event notification system that monitors tweets and delivers notification promptly using knowledge from the investigation. In this research, we take three steps: first, we crawl numerous tweets related to target events; second, we propose probabilistic models to extract events from those tweets and estimate locations of events; finally, we developed an earthquake reporting system that extracts earthquakes from Twitter and sends a message to registered users. Here, we explain our methods using an earthquake as a target event.

First, to obtain tweets on the target event precisely, we apply semantic analysis of a tweet. For

example, users might make tweets such as “Earthquake!” or “Now it is shaking,” for which earthquake or shaking could be keywords, but users might also make tweets such as “I am attending an Earthquake Conference,” or “Someone is shaking hands with my boss.” We prepare the training data and devise a classifier using a Support Vector Machine (SVM) based on features such as keywords in a tweet, the number of words, and the context of target-event words. After doing so, we obtain a probabilistic spatiotemporal model of an event. We then make a crucial assumption: each Twitter user is regarded as a sensor and each tweet as sensory information. These virtual sensors, which we designate as social sensors, are of a huge variety and have various characteristics: some sensors are very active; others are not. A sensor might be inoperable or malfunctioning sometimes, as when a user is sleeping, or busy doing something else. Consequently, social sensors are very noisy compared to ordinary physical sensors. Regarding each Twitter user as a sensor, the event-detection problem can be reduced to one of object detection and location estimation in a ubiquitous/ pervasive computing environment in which we have numerous location sensors: a user has a mobile device or an active badge in an environment where sensors are placed. Through infrared communication or a WiFi signal, the user location is estimated as providing location-based services such as navigation and museum guides [9], [10]. We apply particle filters, which are widely used for location estimation in ubiquitous/pervasive computing [11]. As an application, we develop an earthquake reporting system using Japanese tweets. Japan has numerous earthquakes. Twitter users are similarly numerous and geographically dispersed throughout the country.

Therefore, it is sometimes possible to detect an earthquake by monitoring tweets. Our system detects an earthquake occurrence and sends an e-mail, possibly before an earthquake actually arrives at a certain location: An earthquake propagates at about 3-7 km/s. For that reason, a person who is 100 km distant from an earthquake is able to communicate and act



for about 20 s before the arrival of an earthquake wave. Moreover, strong earthquakes often cause tsunami, which engender more catastrophic disasters than the earthquakes themselves in distant and near places in relation to the earthquake epicenter, as did the Haiti earthquake in 2010 and the Great Eastern Japan earthquake in 2011. Therefore, prompt notification of earthquake occurrences is extremely important to decrease damage by tsunami. In many cases, it could provide notification of tens of minutes or even hours before a tsunami strikes a coastal area.

The contributions of this paper are summarized as follows:

- The paper provides an example of integration of semantic analysis and real-time nature of Twitter, and presents potential uses for Twitter data.
- For earthquake prediction and early warning, many studies have been made in the seismology field. This paper presents an innovative social approach that has not been reported before in the literature.

This paper is organized as described below. In the next section, we explain an investigation of Twitter users and earthquakes in the real world. Section 3 presents our explanation of semantic analysis and sensory information with subsequent the spatiotemporal model in Section 4. In Section 5, we describe the experiments and evaluation of event detection. The earthquake reporting system is introduced in Section 6. Section 7 is devoted to an explanation of related works and discussion. Finally, we conclude the paper. This paper extends the conference version and includes some elements from it [12].

2. INVESTIGATION

We choose earthquakes in Japan as target events, based on the preliminary investigations. We explain them in this section. First, we choose earthquakes as target events for the following reasons:

- Seismic observations are conducted worldwide, which facilitates acquisition of

earthquake information, which also makes it easy to validate the accuracy of our event detection methodology; and It is quite meaningful and valuable to detect earthquakes in earthquake-prone regions. Second, we choose Japan as the target area based on the following investigation.

Fig. 1 portrays a map of Twitter users worldwide (obtained from UMBC eBiquity Research Group); Fig. 2 depicts a map of earthquake occurrences worldwide (using data from Japan Meteorological Agency (JMA)). It is apparent that the only intersection of the two maps, those regions with many earthquakes and large Twitter users, is Japan. Other regions such as Indonesia, Turkey, Iran, Italy, and Pacific coastal US cities such as Los Angeles and San Francisco also roughly intersect, but their respective densities are much lower than that in Japan. Many earthquake events occur in Japan and many Twitter users observe earthquakes in Japan, which means that social sensors are distributed throughout the country. We present a brief overview of Twitter in Japan: the Japanese version of Twitter was launched on April 2008. In February 2008, Japan was the No. 2 country with respect to Twitter traffic.⁵ At the time of this writing, Japan has the second largest number of tweets (18 percent of all tweets are posted from Japan) in the world. Therefore, we choose earthquakes in Japan as a target event because of the high density of Twitter users and earthquakes in Japan.

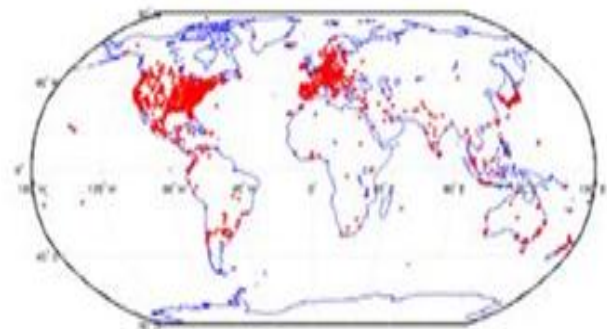


Fig1. Twitter User Map

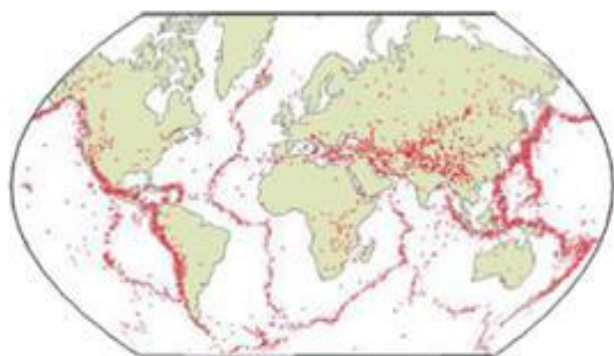


Fig2. Earth quake Map

3. EVENT DETECTION

As described in this paper, we target event detection. An event is an arbitrary classification of a space-time region. An event might have actively participating agents, passive factors, products, and a location in space/time [13]. We target events such as earthquakes, typhoons, and traffic

jams, which are readily apparent upon examination of tweets. These events have several properties.

- They are of large scale (many users experience the event).
- They particularly influence the daily life of many people (for that reason, people are induced to tweet about it).
- They have both spatial and temporal regions (so that real-time location estimation is possible).

Such events include social events such as large parties, sports events, exhibitions, accidents, and political campaigns. They also include natural events such as storms, heavy rains, tornadoes, typhoons/hurricanes/cyclones, and earthquakes. We designate an event we would like to detect using Twitter as a target event. In this section, we explain how to detect a target event using Twitter. First, we crawl tweets including keywords related to a target event. From them, we extract tweets that certainly refer to a target event using devices that have been trained with machine learning. Second, we detect a target event and estimate the location from those tweets by treating Twitter users as “social sensors.”

3.1. Semantic Analysis of Tweets

To detect a target event from Twitter, we search from Twitter and find useful tweets. Our method of acquiring useful tweets for target event detection is portrayed in Fig. 3. Tweets might include mention of the target event. For example, users might make tweets such as “Earthquake!” or “Now it is shaking.” Consequently, earthquake or shaking might be keywords (which we call query words). However, users might also make tweets such as “I am attending an Earthquake Conference.” or “Someone is shaking hands with my boss.” Moreover, even if a tweet is referring to the target event, it might not be appropriate as an event report. For instance, a user makes tweets such as “The earthquake yesterday was scary.” or “Three earthquakes in four days. Japan scares me.” These tweets are truly descriptions of the target event, but they are not real-time reports of the events. Therefore, it is necessary to clarify that a tweet is truly referring to an actual contemporaneous earthquake occurrence, which is denoted as a positive class. To classify a tweet as a positive class or a negative class, we use a support vector machine [14], which is a widely used machine-learning algorithm. By preparing positive and negative examples as a training set, we can produce a model to classify tweets automatically into positive and negative categories.

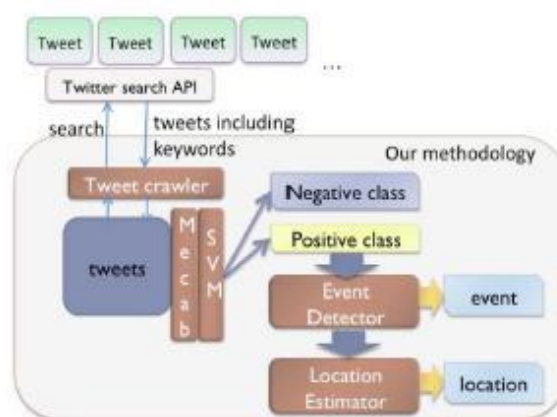


Fig3. Method to acquire tweets



Table1

Feature Name	Features
Features A	7 words, the fifth word
Features B	I, am ,in, Japan , earthquake,
Features C	right, now Japan, right

We prepare three groups of features for each tweet as described below.

- Features A (statistical features): the number of words in a tweet message, and the position of the query word within a tweet.
- Features B (keyword features): the words in a tweet.
- Features C (word context features): the words before and after the query word.

We can give an illustrative example of these features using the following sentence.

“I am in Japan, earthquake right now!”

(keyword: earthquake)

For this example, Features A, B, C are presented in Table 1. To process Japanese texts, morphological analysis is conducted using Mecab,⁷ which separates sentences into a set of words. For English, we apply standard stop-word elimination and stemming. We compare the usefulness of the features in the discussion in Section 5. Using the obtained model, we can classify whether a new tweet corresponds to a positive class or a negative class.

3.2. Tweet as a Sensory Value

We can search the tweet and classify it into a positive class if a user makes a tweet about a target event. In other words, the user functions as a sensor of the event. If she makes a tweet about an earthquake occurrence, then it can be considered that she, as an “earthquake sensor,” returns a positive value. A tweet can therefore be regarded as a sensor reading. This crucial assumption enables application of various methods related to sensory information.

Assumption3.1. Each Twitter user is regarded as a sensor. A sensor detects a target event and makes a report probabilistically

Fig. 4 presents an illustration of the correspondence between sensory data detection and tweet processing. The motivations are the same for both cases: to detect a target event. Observation by sensors corresponds to an observation by Twitter users. They are converted into values using a classifier.

The virtual sensors (or social sensors) have various characteristics: some sensors are activated (i.e., make tweets) only by specific events, although others are activated by a wider range of events. The sensors are vastly numerous: there are more than 100 million ‘Twitter sensors’ worldwide producing tweet information around the clock. A sensor might be inoperable or operating incorrectly sometimes (which means a user is not online, sleeping, or is busy doing something else). For that reason, this social sensor is noisier than ordinary physical sensors such as location sensors, thermal sensors, and motion sensors. Therefore, a probabilistic model is necessary to detect an event, as described in the next section. A tweet can be associated with a time and location: each tweet has its post time, which is obtainable using a search API. In fact, GPS data are attached to a tweet sometimes, such as when a user is using an iPhone. Alternatively, each Twitter user makes a registration on their location in the user profile. The registered location might not be the current location of a tweet. However, we infer it that a person is probably near the registered location. Some tweets include place names in those bodies. Some researchers describe their efforts to extract place names from tweets as a part of Named Entity Recognition [15], [16]. However, the performance derived from those efforts remains insufficient for practical use (precision ranges from 0.6 to 0.8). For the present study, we use GPS data and the registered location of a user. We do not use tweets for spatial analysis if a location is not available; however, we use the tweet information for temporal analyses.

Assumption 3.2. Each tweet is associated with a time and location, which is a set of latitude and longitude, coordinates.

By regarding a tweet as a sensory value associated with location information, the event detection problem is reduced to detection of an object and its location based on sensor readings. Estimating an object’s location is arguably the most fundamental sensing task in many ubiquitous and pervasive computing scenarios [11]. In this research field, some probabilistic models are proposed to detect events and estimate locations by dealing appropriately with sensor readings. The next section explain how these probabilistic models are suited to our tasks of event detection and location estimation.

4. IMPLEMENTATION

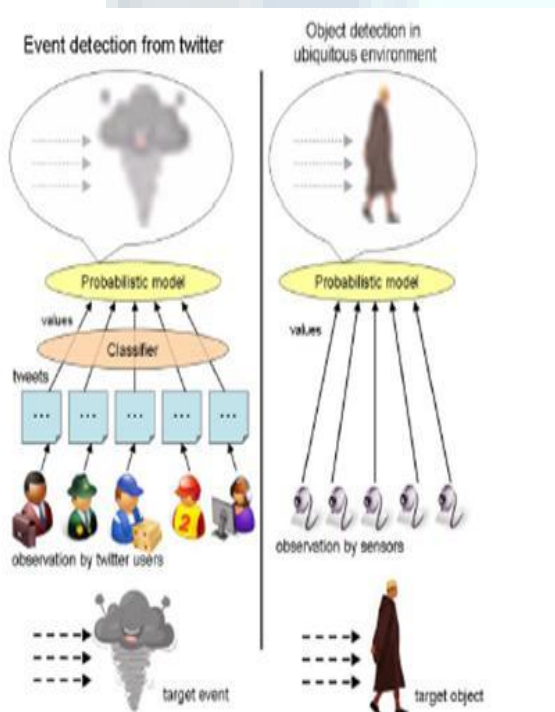


Fig4. Correspondence between twitter and object detection

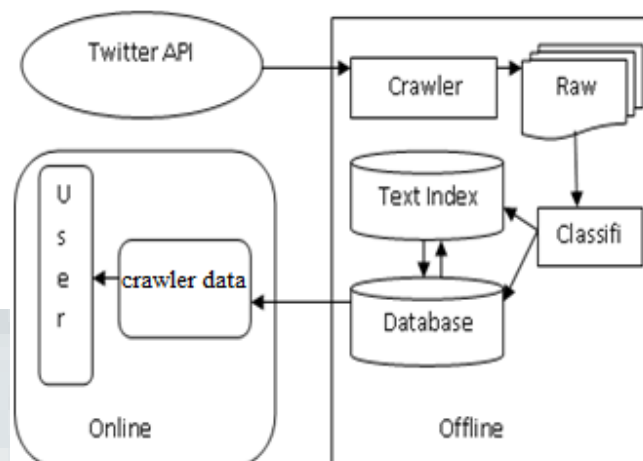


Fig5. System Architecture

This paper presents an investigation of the real-time nature of Twitter that is designed to ascertain whether we can extract valid information from it. We propose an event notification system that monitors tweets and delivers notification promptly using knowledge from the investigation. In this research, we take three steps: first, we crawl numerous tweets related to target events; second, we propose probabilistic models to extract events from those tweets and estimate locations of events; finally, we developed an earthquake reporting system that extracts earthquakes from Twitter and sends a message to registered users as shown in figure.

5. CONCLUSION

As described in this paper, we investigated the real-time nature of Twitter, devoting particular attention to event detection. Semantic analyses were applied to tweets to classify them into a positive and a negative class. We regard each Twitter user as a sensor, and set the problem as detection of an event based on sensory observations.

Location estimation methods such as particle filtering are used to estimate the locations of events. As an application, we developed an earthquake reporting system, which is a novel approach to notify people promptly of an earthquake event. Microblogging has real-time characteristics that distinguish it from other social media such as blogs and collaborative bookmarks. As described in this paper, we presented



an example that leverages the real-time nature of Twitter to make it useful in solving an important social problem: natural disasters. It is hoped that this paper will provide some insight into the future integration of semantic analysis with microblogging data.

REFERENCES

- [1] M. Sarah, C. Abdur, H. Gregor, L. Ben, and M. Roger, "Twitter and the Micro-Messaging Revolution," technical report, O'Reilly Radar, 2008.
- [2] A. Java, X. Song, T. Finin, and B. Tseng, "Why We Twitter: Understanding Microblogging Usage and Communities," Proc. Ninth WebKDD and First SNA-KDD Workshop Web Mining and Social Network Analysis (WebKDD/SNA-KDD '07), pp. 56-65, 2007.
- [3] B. Huberman, D. Romero, and F. Wu, "Social Networks that Matter: Twitter Under the Microscope," ArXiv E-Prints, <http://arxiv.org/abs/0812.1045>, Dec. 2008.
- [4] H. Kwak, C. Lee, H. Park, and S. Moon, "What is Twitter, A Social Network or A News Media?" Proc. 19th Int'l Conf. World Wide Web (WWW '10), pp. 591-600, 2010.
- [5] G.L. Danah Boyd and S. Golder, "Tweet, Tweet, Retweet: Conversational Aspects of Retweeting on Twitter," Proc. 43rd Hawaii Int'l Conf. System Sciences (HICSS-43), 2010.
- [6] A. Tumasjan, T.O. Sprenger, P.G. Sandner, and I.M. Weppe, "Predicting Elections with Twitter: What 140 Characters Reveal About Political Sentiment," Proc. Fourth Int'l AAAI Conf. Weblogs and Social Media (ICWSM), 2010.
- [7] P. Galagan, "Twitter as a Learning Tool. Really," ASTD Learning Circuits, p. 13, 2009.
- [8] K. Borau, C. Ullrich, J. Feng, and R. Shen, "Microblogging for Language Learning: Using Twitter to Train Communicative and Cultural Competence," Proc. Eighth Int'l Conf. Advances in Web Based Learning (ICWL '09), pp. 78-87, 2009.
- [9] J. Hightower and G. Borriello, "Location Systems for Ubiquitous Computing," Computer, vol. 34, no. 8, pp. 57-66, 2001.
- [10] M. Weiser, "The Computer for the Twenty-First Century," Scientific Am., vol. 265, no. 3, pp. 94-104, 1991.
- [11] V. Fox, J. Hightower, L. Liao, D. Schulz, and G. Borriello, "Bayesian Filtering for Location Estimation," IEEE Pervasive Computing, vol. 2, no. 3, pp. 24-33, July-Sept. 2003.
- [12] T. Sakaki, M. Okazaki, and Y. Matsuo, "Earthquake Shakes Twitter Users: Real-Time Event Detection by Social Sensors," Proc. 19th Int'l Conf. World Wide Web (WWW '10), pp. 851-860, 2010.
- [13] Y. Raimond and S. Abdallah, "The Event Ontology," <http://motools.sf.net/event/event.html>, 2007.
- [14] T. Joachims, "Text Categorization with Support Vector Machines: Learning with Many Relevant Features," Proc. 10th European Conf. Machine Learning (ECML '98), pp. 137-142, 1998.
- [15] X. Liu, S. Zhang, F. Wei, and M. Zhou, "Recognizing Named Entities in Tweets," Proc. 49th Ann. Meeting of the Assoc. for Computational Linguistics: Human Language Technologies (HLT '11), pp. 359-367, June 2011.
- [16] A. Ritter, S. Clark Mausam, and O. Etzioni, "Named Entity Recognition in Tweets: An Experimental Study," Proc. Conf. Empirical Methods in Natural Language Processing, 2011.
- [17] M. Arulampalam, S. Maskell, N. Gordon, and T. Clapp, "A Tutorial on Particle Filters for Online Nonlinear/Non-Gaussian Bayesian Tracking," IEEE Trans. Signal Processing, vol. 50, no. 2, pp. 174-188, Feb. 2002.
- [18] J. Leskovec, L.A. Adamic, and B.A. Huberman, "The Dynamics of Viral Marketing," Proc. Seventh ACM Conf. Electronic Commerce (EC'06), pp. 228-237, 2006.
- [19] Y. Matsuo and H. Yamamoto, "Community Gravity: Measuring Bidirectional Effects by Trust and Rating on Online Social Networks," Proc. 18th Int'l Conf. World Wide Web (WWW '09), pp. 751-760, 2009.
- [20] W. Zhu, C. Chen, and R.B. Allen, "Analyzing the Propagation of Influence and Concept Evolution in Enterprise Social Networks Through Centrality and Latent Semantic Analysis," Proc. 12th Pacific-Asia Conf. Advances in Knowledge Discovery and Data Mining (PAKDD '08), pp. 1090-1098, 2008.